


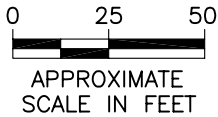
# SURVEY SKETCH

LOTS 2, MONROE SUBDIVISION IN WILLIAMSON COUNTY, TEXAS,  
 ACCORDING TO PLAT AS RECORDED IN CAB. "H", SLIDE "81"  
 OF THE PLAT RECORDS OF WILLIAMSON COUNTY, TEXAS.



DATE: 10-25-06  
 DRAWN BY: CT&SGW  
 FILE NAME: 06-239

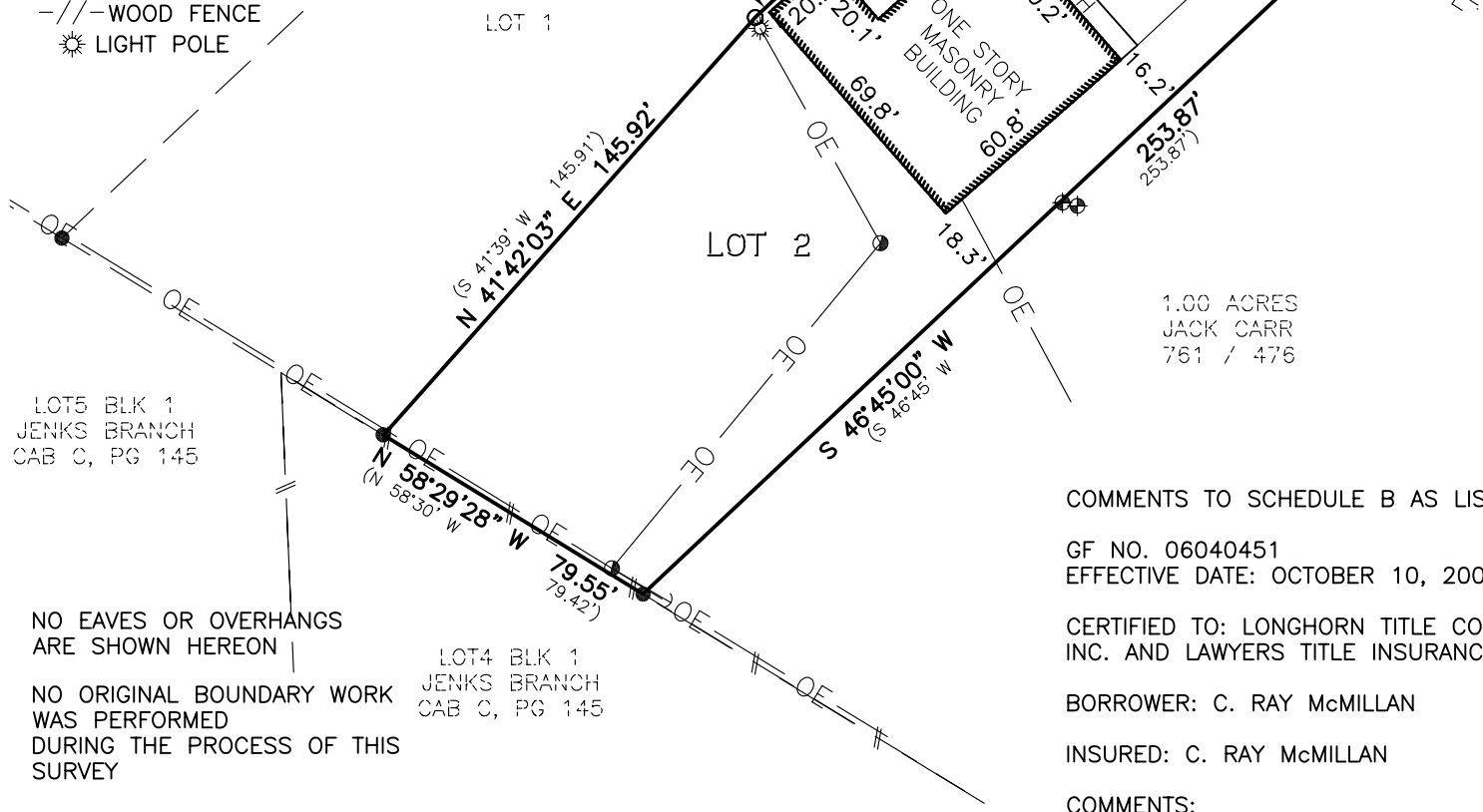
PROJ. NO. : 06-239



1.33 ACRES  
 LIBERTY HILL ISD  
 2194 / 354

ASPHALT  
**HIGHWAY 29**  
 (120' R.O.W.)

- LEGEND**
- IRON ROD FOUND
  - IRON ROD SET
  - \* COTTON SPINDLE FOUND
  - △ CALCULATED POINT
  - ⊕ WATER METER
  - ⊙ POWER POLE
  - ⊕ SIGN
  - OE- OVERHEAD ELECTRIC
  - ///- WOOD FENCE
  - ☀ LIGHT POLE



LOT5 BLK 1  
 JENKS BRANCH  
 CAB C, PG 145

LOT4 BLK 1  
 JENKS BRANCH  
 CAB C, PG 145

1.00 ACRES  
 JACK CARR  
 761 / 476

NO EAVES OR OVERHANGS  
 ARE SHOWN HEREON

NO ORIGINAL BOUNDARY WORK  
 WAS PERFORMED  
 DURING THE PROCESS OF THIS  
 SURVEY

COMMENTS TO SCHEDULE B AS LISTED:

GF NO. 06040451  
 EFFECTIVE DATE: OCTOBER 10, 2006

CERTIFIED TO: LONGHORN TITLE COMPANY  
 INC. AND LAWYERS TITLE INSURANCE

BORROWER: C. RAY McMILLAN

INSURED: C. RAY McMILLAN

COMMENTS:  
 10.a. DOES NOT AFFECT THIS SURVEY.

NO PORTION OF THE SURVEY SHOWN HEREON LIES WITHIN THE LIMITS  
 OF A FLOOD HAZARD AREA OR WITHIN THE LIMITS OF THE 100 YEAR  
 FLOOD AS IDENTIFIED BY THE FEDERAL EMERGENCY MANAGEMENT  
 AGENCY, FEDERAL INSURANCE ADMINISTRATION, AS SHOWN ON  
 COMMUNITY PANEL NO. 48491C0100 ZONE X, DATED SEPTEMBER 27,  
 1991, FOR WILLIAMSON COUNTY, TEXAS AND INCORPORATED AREAS.


THIS SURVEY SUBSTANTIALLY COMPLIES WITH THE CURRENT TEXAS  
 SOCIETY OF PROFESSIONAL SURVEYORS ASSOCIATION STANDARDS AND  
 SPECIFICATIONS FOR A CATEGORY 1A, CONDITION II, TITLE SURVEY AS  
 DESCRIBED IN THE MANUAL OF PRACTICE FOR LAND SURVEYING IN  
 TEXAS, DATED OCTOBER 20, 2000.

*STEVEN W. WOMACK*

10-30-06

STEVE W. WOMACK  
 REGISTERED PROFESSIONAL SURVEYOR  
 NO. 5025, STATE OF TEXAS

DATE



**3DS**  
**Land Surveyors**  
**G.P.S. Services**  
**Subdivisions • Topographic**  
**Construction • Commercial • Boundaries**

P.O. BOX 850  
 LIBERTY HILL, TX 78642  
 PH: (512) 515-5888  
 FAX: (512) 515-5878

**3DS**  
 Three Dimensional Services